



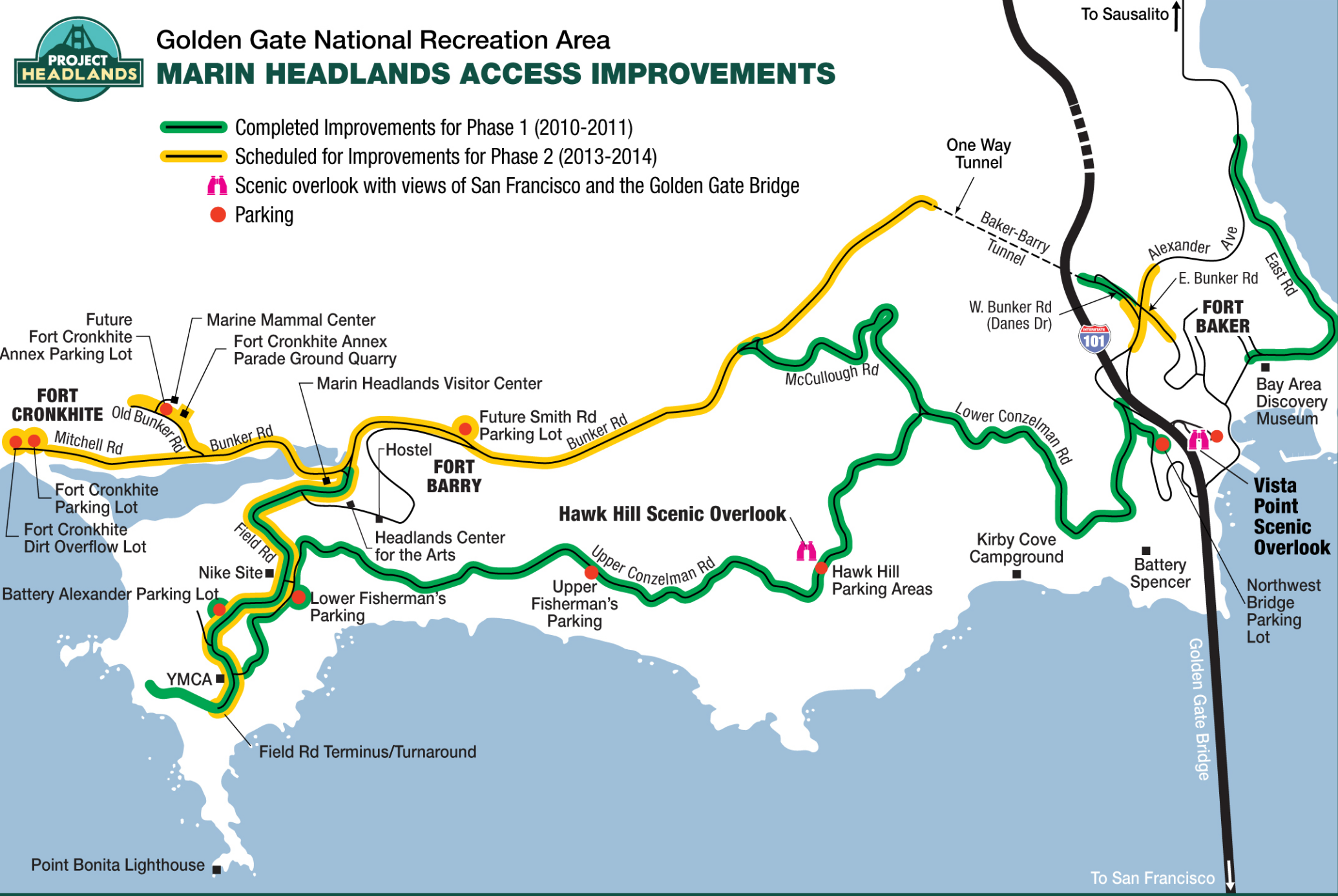




Golden Gate National Recreation Area

MARIN HEADLANDS ACCESS IMPROVEMENTS

-  Completed Improvements for Phase 1 (2010-2011)
-  Scheduled for Improvements for Phase 2 (2013-2014)
-  Scenic overlook with views of San Francisco and the Golden Gate Bridge
-  Parking



Future Fort Cronkhite Annex Parking Lot
Marine Mammal Center
Fort Cronkhite Annex Parade Ground Quarry

FORT CRONKHITE

Mitchell Rd
Old Bunker Rd
Bunker Rd
Fort Cronkhite Parking Lot
Fort Cronkhite Dirt Overflow Lot

Battery Alexander Parking Lot

YMCA

Point Bonita Lighthouse

Marin Headlands Visitor Center
Hostel

FORT BARRY

Nike Site
Lower Fisherman's Parking

Field Rd Terminus/Turnaround

Future Smith Rd Parking Lot

Hawk Hill Scenic Overlook

Upper Fisherman's Parking

McCullough Rd

One Way Tunnel

Baker-Barry Tunnel

W. Bunker Rd (Danes Dr)

Lower Conzelman Rd

Kirby Cove Campground

Battery Spencer

Golden Gate Bridge

Alexander Ave
E. Bunker Rd

FORT BAKER

Bay Area Discovery Museum

Vista Point Scenic Overlook

Northwest Bridge Parking Lot

To San Francisco

To Sausalito